

# FESTIVAL OF SAIL TRANSIT MAP

## MARINE EDUCATION VILLAGE
















Presented by APL 

- Educational displays
- Boat building
- Sailing demonstrations
- Maritime commerce displays
- Food and beverage



Produced by the San Francisco Maritime National Park Association

July 23-27, 2008

	Tall Ships
	Commercial Ship
	Ferry Boat
	Submarine
	Water Taxi
	BART
	Caltrain
	Cable Car
	Historic Street Car
	Muni Metro
	SamTrans
	Golden Gate Transit
	AC Transit
	Ferry Services
	Vallejo Transit

**Festival Hours:**  
Thursday - Sunday 10am - 6pm.

### INTERNATIONAL VILLAGE

- Cultural displays
- International entertainment
- Ye Olde Velocity Circus Pirate Academy
- Beverages

### GREEN VILLAGE

- Green exhibitors
- Food and beverage
- Green Works™ Kids Zone
- Rock Climbing Wall
- Main Music Stage

